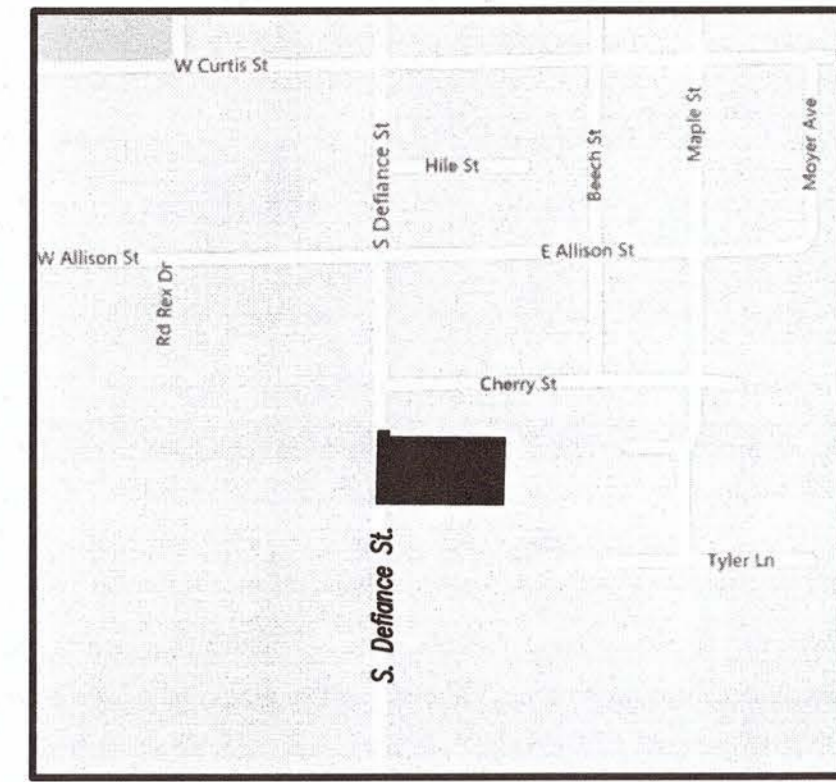


LOT SPLIT

PART OF THE EAST HALF OF THE NORTHWEST QUARTER
 OF SECTION 9, TOWNSHIP 6 NORTH, RANGE 4 EAST
 PART OF OUTLOT 5
 VILLAGE OF STRYKER
 SPRINGFIELD TOWNSHIP
 COUNTY OF WILLIAMS
 STATE OF OHIO

APPROVALS:
 APPROVED BY THE VILLAGE OF STRYKER ADMINISTRATOR

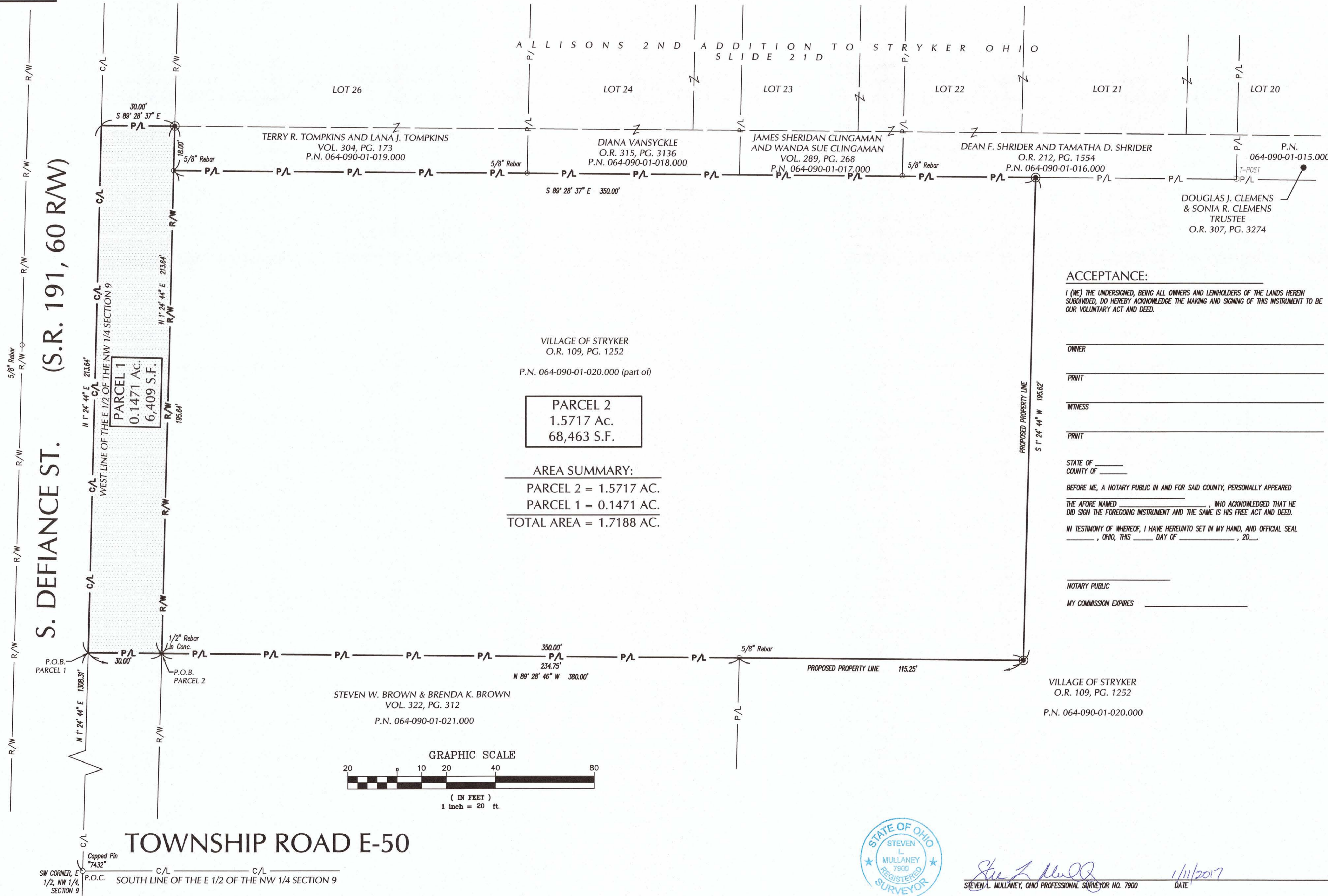
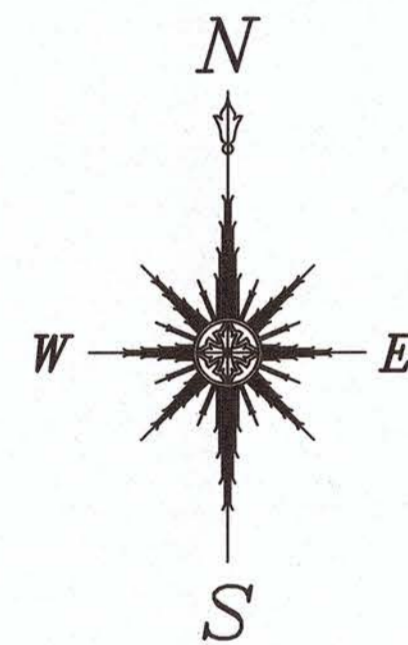
ALAN RIEGSECKER DATE



LOCATION MAP

BASIS OF BEARING:
 STATE PLANE GRID NORTH, NAD 83 (2011),
 GEOID 12B, OHIO NORTH ZONE.
 TIED BY GPS TO THE O.D.O.T. VRS.

- REFERENCES:**
- COUNTY TAX MAP.
 - DEEDS AS REFERENCED ON SURVEY
 - SURVEYS
 VOL. 6V PG. 300
 VOL. 19K PG. 260
 - R/W PLANS
 SEC D. STRYKER-EVANSPORT ROAD (1920)



ACCEPTANCE:

I (WE) THE UNDERSIGNED, BEING ALL OWNERS AND LEASEHOLDERS OF THE LANDS HEREIN SUBDIVIDED, DO HEREBY ACKNOWLEDGE THE MAKING AND SIGNING OF THIS INSTRUMENT TO BE OUR VOLUNTARY ACT AND DEED.

OWNER _____

PRINT _____

WITNESS _____

PRINT _____

STATE OF _____

BEFORE ME, A NOTARY PUBLIC IN AND FOR SAID COUNTY, PERSONALLY APPEARED

THE AFORE NAMED _____ WHO ACKNOWLEDGED THAT HE

IN TESTIMONY OF WHEREOF, I HAVE HEREUNTO SET IN MY HAND, AND OFFICIAL SEAL _____, OHIO, THIS _____ DAY OF _____, 20____.

NOTARY PUBLIC _____

MY COMMISSION EXPIRES _____

VILLAGE OF STRYKER
 O.R. 109, PG. 1252
 P.N. 064-090-01-020.000

REV	DATE	DESCRIPTION

SOUTH DEFIANCE STREET
 STRYKER, OHIO 43657

ISSUED FOR:	
PERMIT	-
BID	-
CONSTRUCTION	-
RECORD	-
PROJECT MANAGER	DESIGNER
SLM	JEK

JOB NO.
 2016066.25

1 of 1



STEVEN L. MULLANEY, OHIO PROFESSIONAL SURVEYOR NO. 7900
 DATE 1/11/2017

Drawing Name: C:\2016\2016060625 Stryker OH\Survey\Lot Split\2016060625 LOT SPLIT.dwg
 January 10, 2017 - jhinchellie